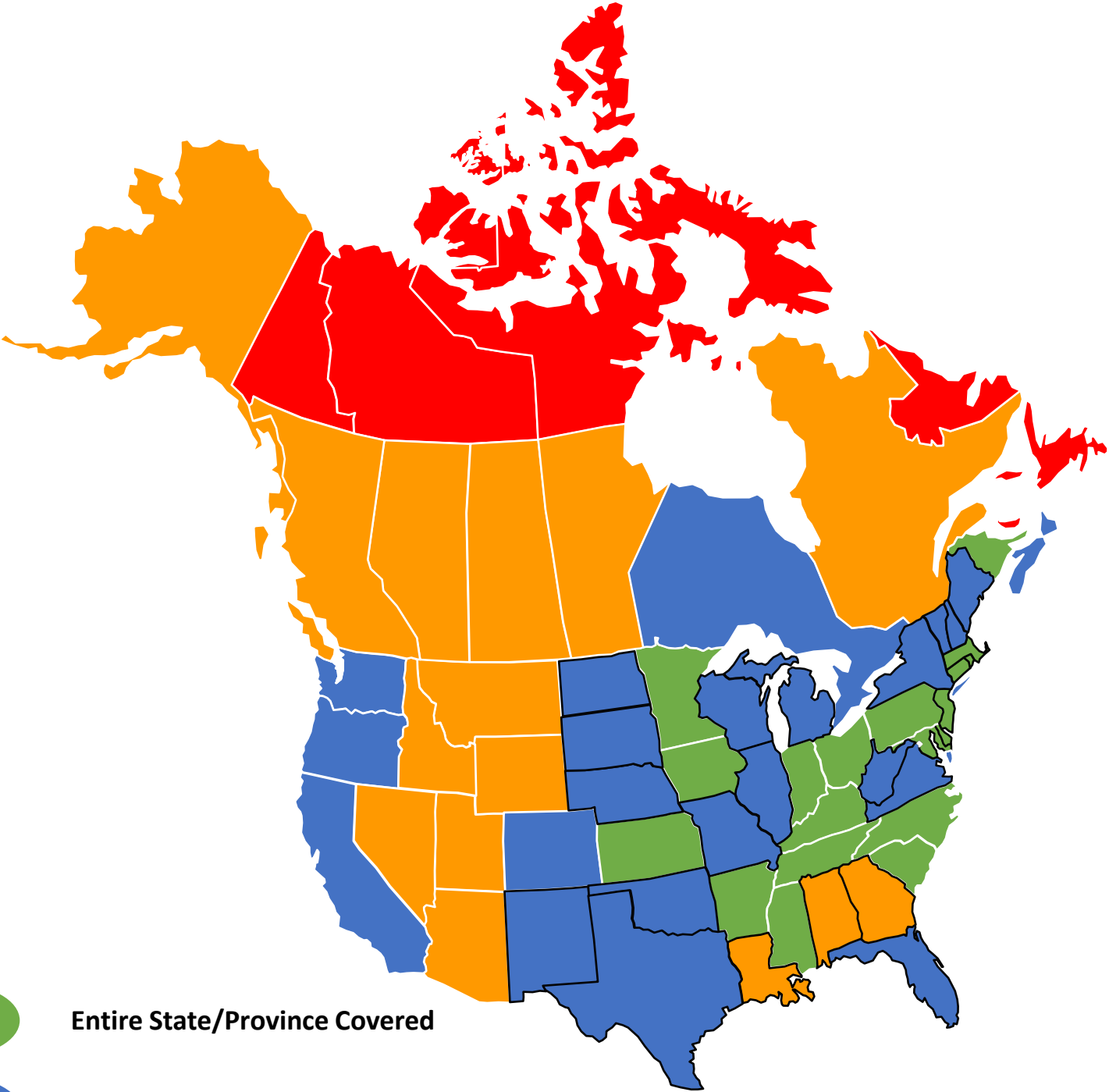




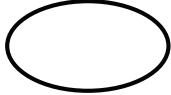


Free 1m GIS Data in NA for cnHeat



-  Entire State/Province Covered
-  State/Province Mostly Covered (>75%)
-  State/Province Sparsely Covered
-  State/Province Not Covered
-  Entire State/Province Will Be Available Soon

Entire State/Province Covered

State/Province Mostly Covered (>75%)

State/Province Sparsely Covered

State/Province Not Covered

Entire State/Province Will Be Available Soon

Note: Entire Coastline of continental USA is covered